







San Miguel County GIS Department  
 333 W Colorado Ave, 2nd Floor  
 PO Box 1170, Telluride, CO 81435  
 970-369-5470 gis@sanmiguelcounty.org

DISCLAIMER: This information is a product of the San Miguel County GIS Department and is intended for the display of relative positions and locations only. Users of this information agree that no assertion or warranty of any kind has been made by San Miguel County as to its accuracy.

### LEGEND

-  Renegade Ranch
-  PARCELS
-  HIGHWAYS
-  <all other values>
-  Perennial River/Stream
-  Intermittent River/Stream
-  Perennial Ditch
-  Intermittent Ditch



NOT TO SCALE



PREPARED BY: San Miguel County  
 GIS (HW), 20050524  
 (GIS\Projects\GENERAL\_PUBLIC\  
 20050524\_DAVIS\_RENEGADE\_  
 RANCH\_HASTINGS\_L.mxd)

